MIEJSCOWY PLAN ZAGOSPODAROWANIA PRZESTRZENNEGO OBSZARU "BRONOWICE MAŁE-TETMAJERA"
RYSUNEK PLANU

Załącznik Nr 1 do Uchwały Nr LIX/813/12
Rady Miasta Krakowa z dnia 24 października 2012 r.

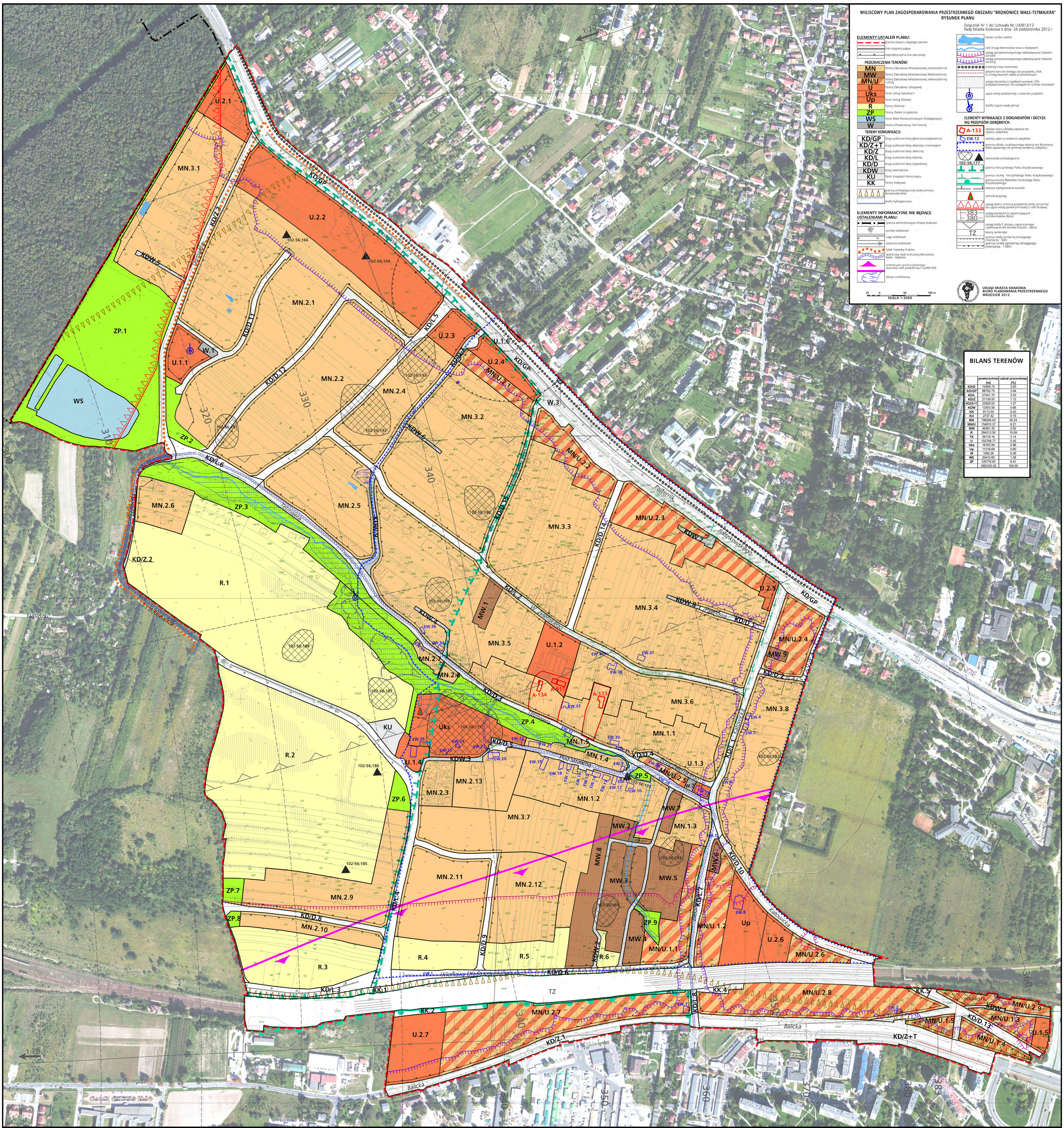
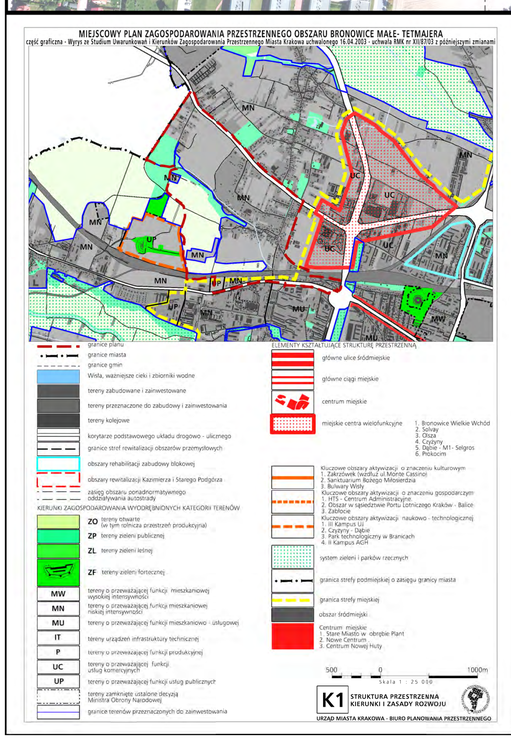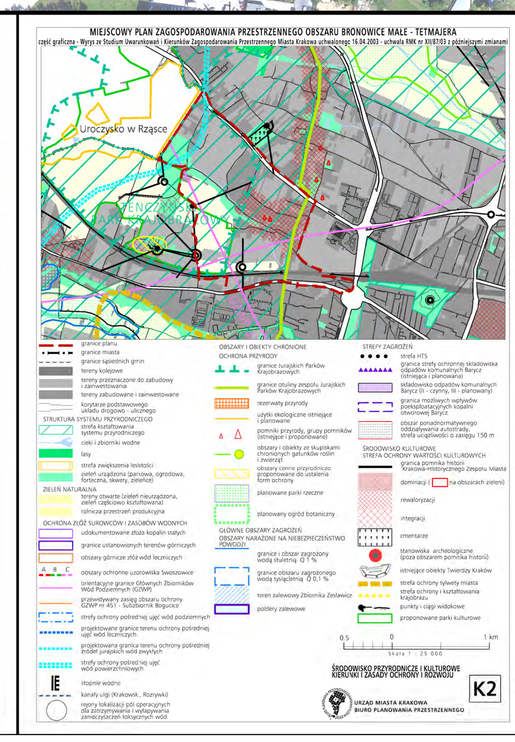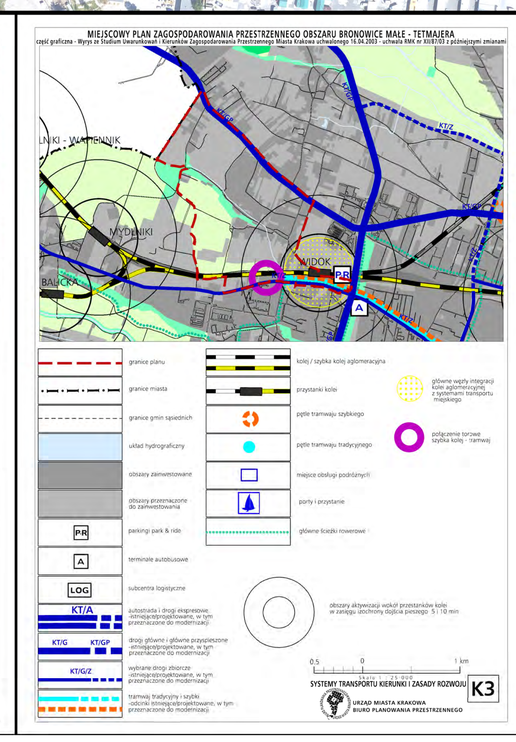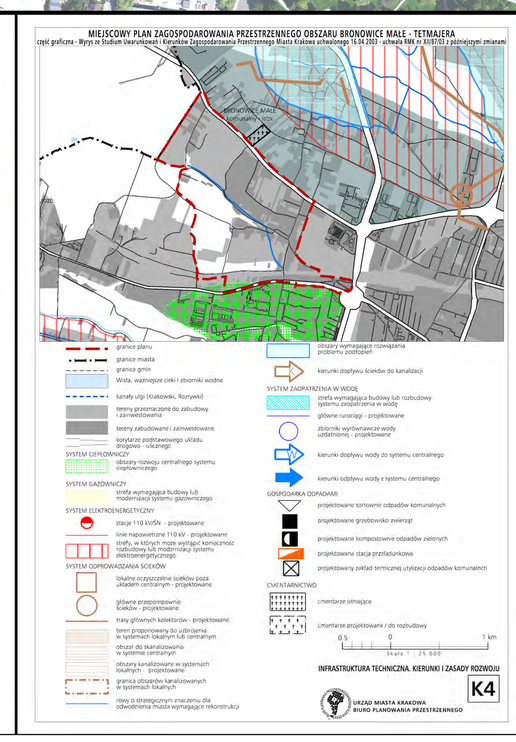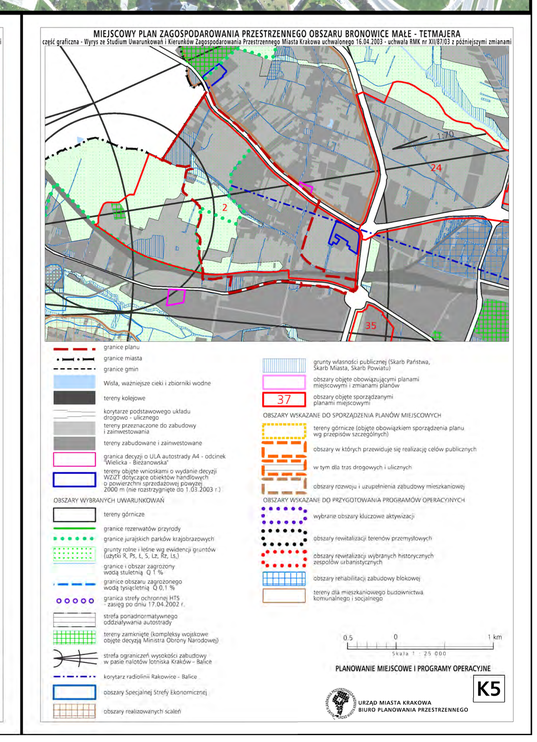
	powierzchnia [m]	udział procentowy [%]
KD/D	72569.75	3.85
KD/GP	68702.75	3.64
KD/L	57041.70	3.03
KD/Z	21139.55	1.12
KD/Z+T	23929.05	1.27
KDW	12453.56	0.66
KK	8113.54	0.43
KU	2737.42	0.15
MN	796284.43	42.24
MN/U	154810.37	8.21
MW	49391.32	2.62
R	284513.56	15.09
TK	59118.16	3.14
U	102788.77	5.45
Uks	18163.94	0.96
Up	11318.69	0.60
W	1062.26	0.06
WS	20412.60	1.08
ZP	120778.60	6.41
	1885330.02	100.00